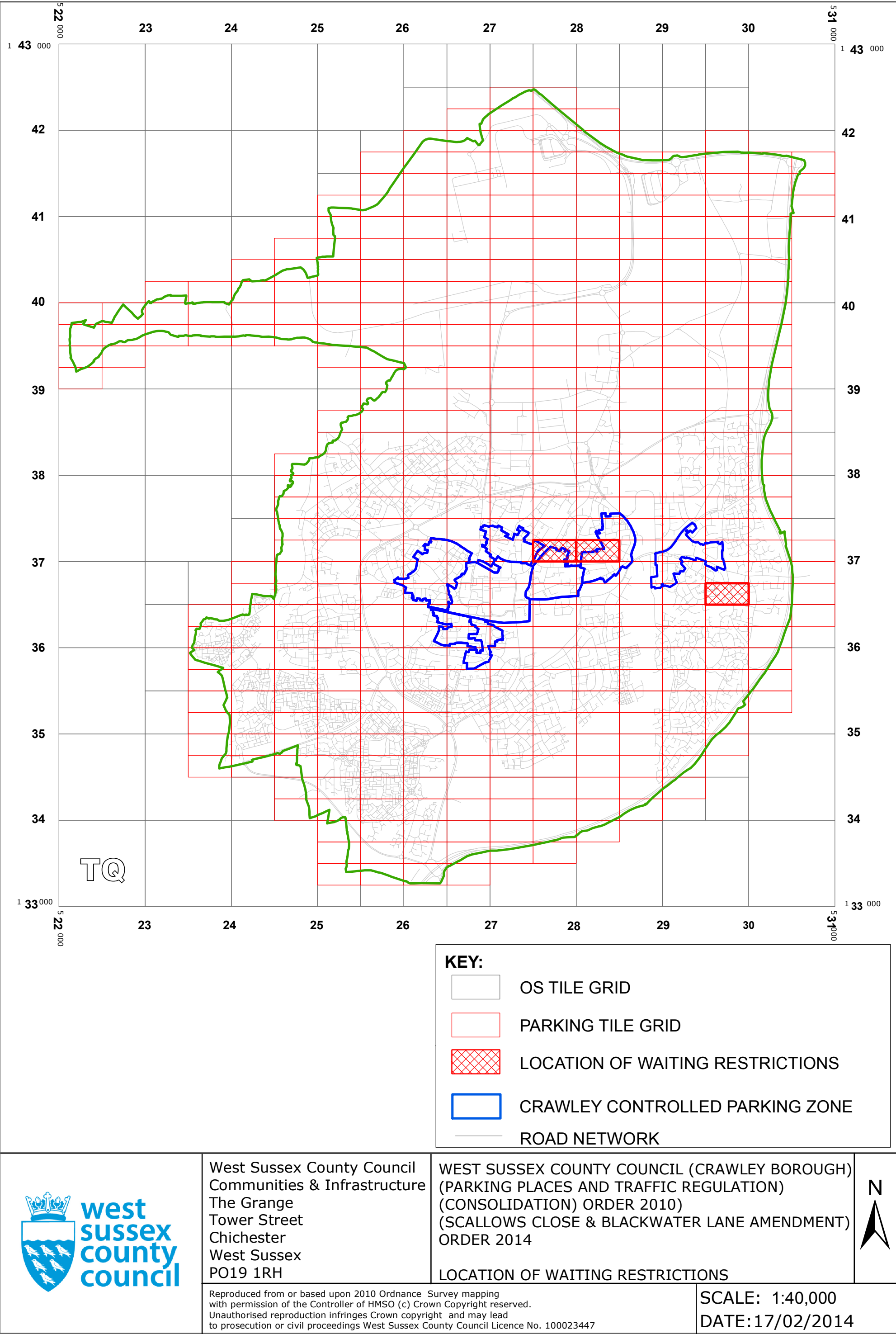


WEST SUSSEX COUNTY COUNCIL  
(CRAWLEY BOROUGH) (PARKING PLACES AND TRAFFIC REGULATION)  
(CONSOLIDATION) ORDER 2010)  
(SCALLOWS CLOSE & BLACKWATER LANE AMENDMENT) ORDER 2014

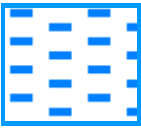
CRAWLEY BOROUGH: LOCATION OF WAITING RESTRICTIONS



Key for Waiting Restrictions

All areas over which the provision of the orders apply are defined by the shaded areas as shown on the following plans plus a contiguous area not indicated on the plans of verge and/or footway between the carriageway edge and the highway boundary. The plans in this schedule are based upon grid references of the Ordnance Survey National Grid defined by the OSGB 36 triangulation.


Prohibition of waiting at any time

101		check	No waiting at any time	161		pat063	No waiting 9:00am-5:00pm Mon-Fri except bank holidays
158		pat 046	No waiting 9.00am-5.00pm Mon–Sat except bank holidays				

Residents Parking

512		usgs503	Residents’ and Visitors’ permit holders only 9.00am-5.00pm Mon-Sat except bank holidays	516		usgs721	Residents’ and Visitors’ permit holders only 9.00am-5.00pm Mon-Fri except bank holidays
-----	--	---------	---	-----	--	---------	---

Shared Residents Parking & Free Limited Waiting

623		pat038	Residents’ and Visitors’ permit holders and Limited waiting for 2hrs No return within 2hrs for non-permit holders 9.00am-5.00pm Mon–Fri except bank holidays
-----	---	--------	--

Specified Vehicles

830		check	Disabled persons vehicles at any time
-----	---	-------	---------------------------------------

 Boundary of Controlled Parking Zone

**WEST SUSSEX COUNTY COUNCIL**  
**((CRAWLEY BOROUGH) (PARKING PLACES AND TRAFFIC REGULATION)**  
**(CONSOLIDATION) ORDER 2010)**  
**(SCALLOWS CLOSE & BLACKWATER LANE AMENDMENT) ORDER 2014**

West Sussex County Council in exercise of their powers under Sections 1 (1) 2 (1) and (2), 4 (2), 45, 46, 49 and 53 and Part IV of Schedule 9 of the Road Traffic Regulation Act 1984 "the Act" as amended and of all other enabling powers and after consultation with the chief officer of police in accordance with Part III of Schedule 9 to the Act hereby make the following Order:-

1. This Order shall come into operation on 17<sup>TH</sup> day FEBRUARY 2014 and may be cited as "West Sussex County Council ((Crawley Borough) (Parking Places and Traffic Regulation) (Consolidation) Order 2010) (Scallows Close & Blackwater Lane Amendment) Order 2014."
2. The "West Sussex County Council (Crawley Borough) (Parking Places and Traffic Regulation) (Consolidation) Order 2010" is hereby amended by the deletion from it of the plans specified in the First Schedule to this Order and, the substitution of the plans attached in the Second Schedule to this Order.

**FIRST SCHEDULE**  
**Plans to be deleted**


TQ2737SES (Sheet Issue No. 2)  
TQ2837SWS (Sheet Issue No. 3)  
TQ2936NES (Sheet Issue No. 2)

**SECOND SCHEDULE**  
**Plans to be substituted**  
**(as attached)**


TQ2737SES (Sheet Issue No. 3)  
TQ2837SWS (Sheet Issue No. 4)  
TQ2936NES (Sheet Issue No. 3)


THE COMMON SEAL of WEST SUSSEX  
COUNTY COUNCIL was hereto affixed

the ELEVENTH day of FEBRUARY 2014  
in the presence of: ) (L.S)

  
Authorized Signatory )

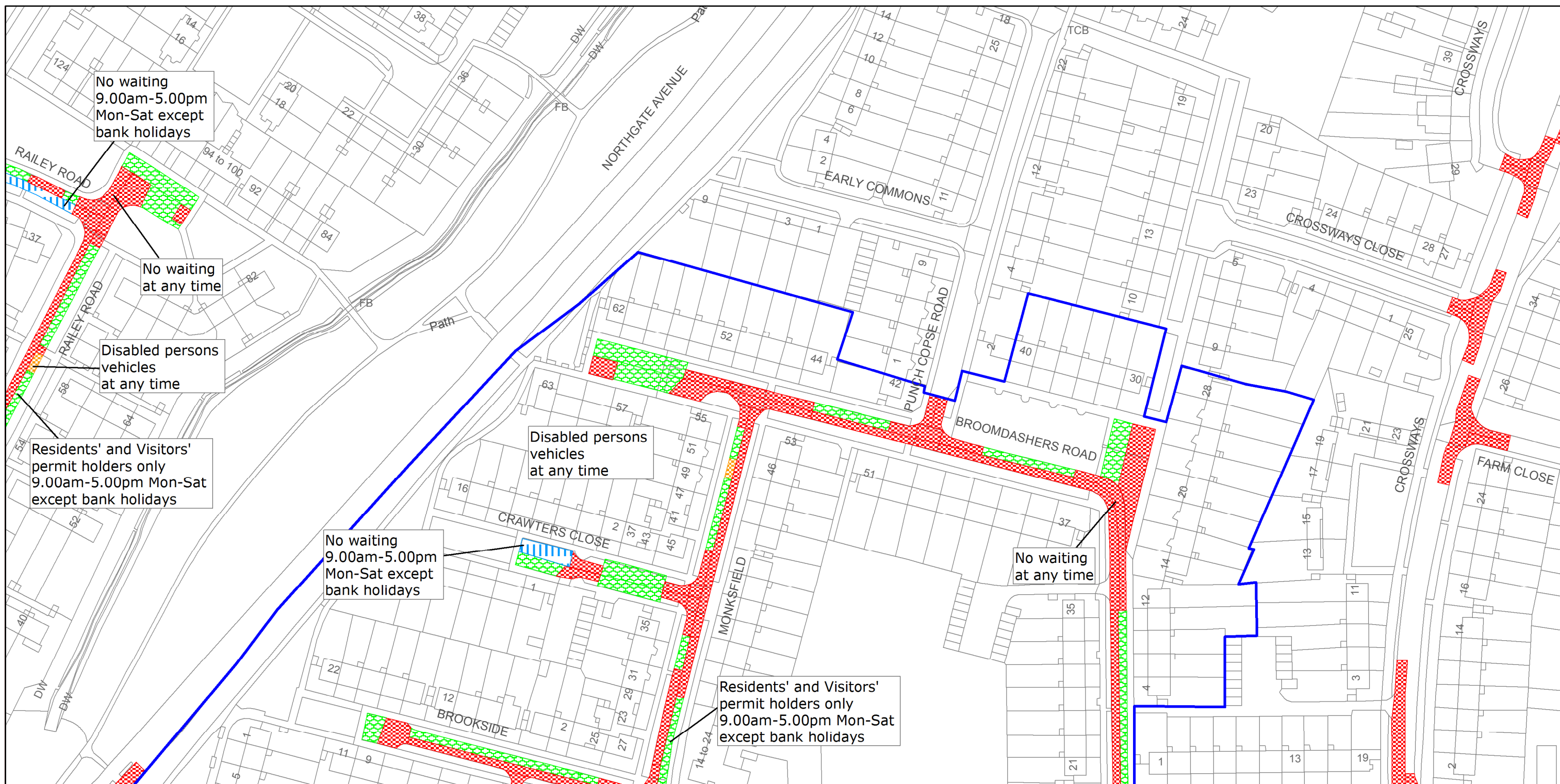
HEREBY CERTIFY  
BE A TRUE COPY OF THE  
ORIGINAL DOCUMENT

  
Authorized Office  
WEST SUSSEX COUNTY COUNCIL



cy/18 DELEGATED AUTHORITY





West Sussex County Council  
Highways & Transport  
The Grange  
Tower Street  
Chichester  
West Sussex  
PO19 1RH

## CRAWLEY BOROUGH: NORTHGATE AND THREE BRIDGES WARDS

### WAITING RESTRICTIONS

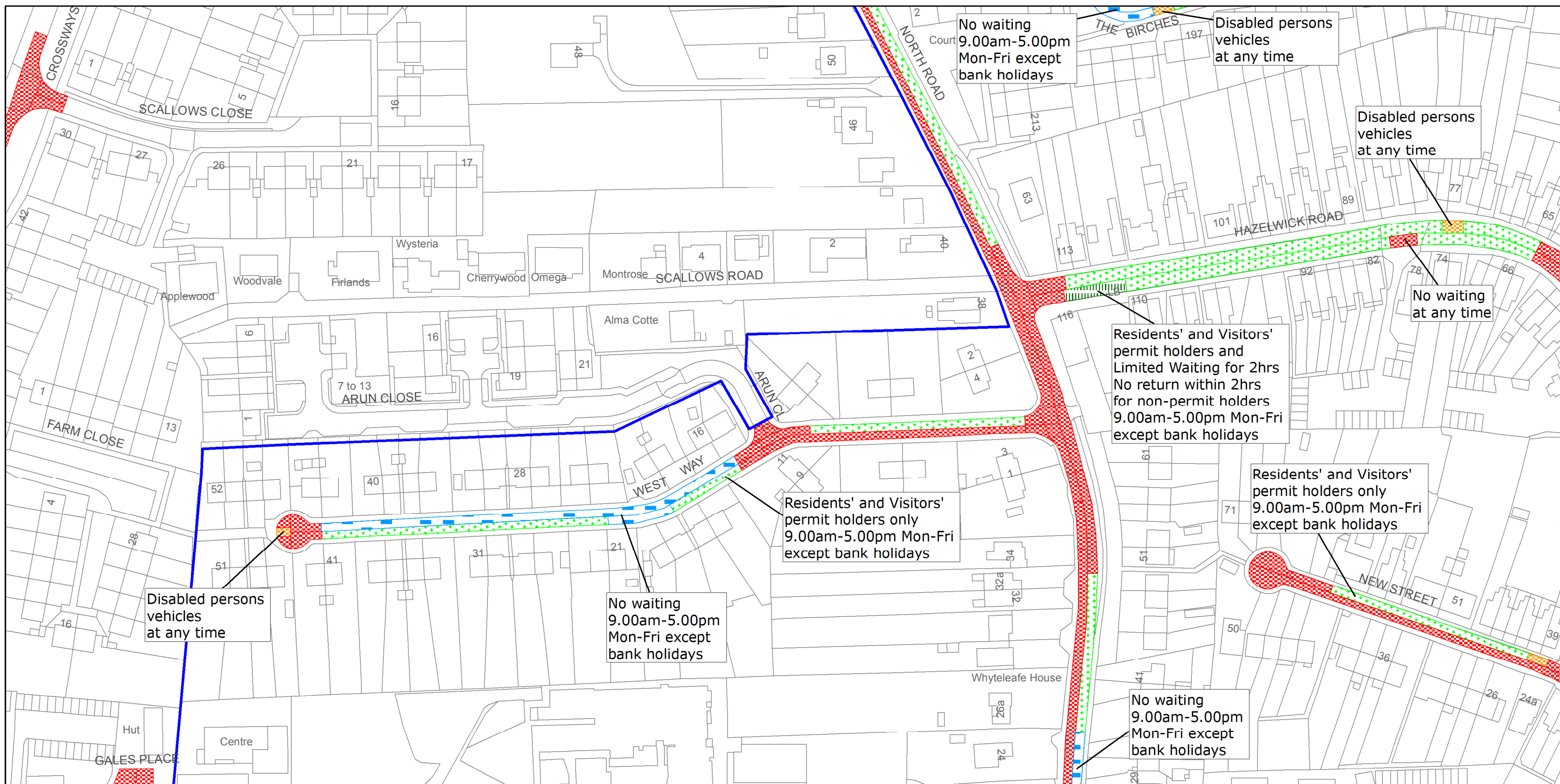
Reproduced from or based upon 2010 Ordnance Survey mapping with permission of the Controller of HMSO (c) Crown Copyright reserved.  
Unauthorised reproduction infringes Crown copyright and may lead to prosecution or civil proceedings West Sussex County Council Licence No. 100023447

# TILE REF NO. TQ2737SES

SHEET ISSUE NO 3  
SHEET ACTIVE FROM - 17/02/2014



SCALE:  
1:1,250  
at A3 size



West Sussex County Council  
Highways & Transport  
The Grange  
Tower Street  
Chichester  
West Sussex  
PO19 1RH

## CRAWLEY BOROUGH: THREE BRIDGES WARD

### WAITING RESTRICTIONS

Reproduced from or based upon 2010 Ordnance Survey mapping with permission of the Controller of HMSO (c) Crown Copyright reserved.  
Unauthorised reproduction infringes Crown copyright and may lead to prosecution or civil proceedings West Sussex County Council Licence No. 100023447

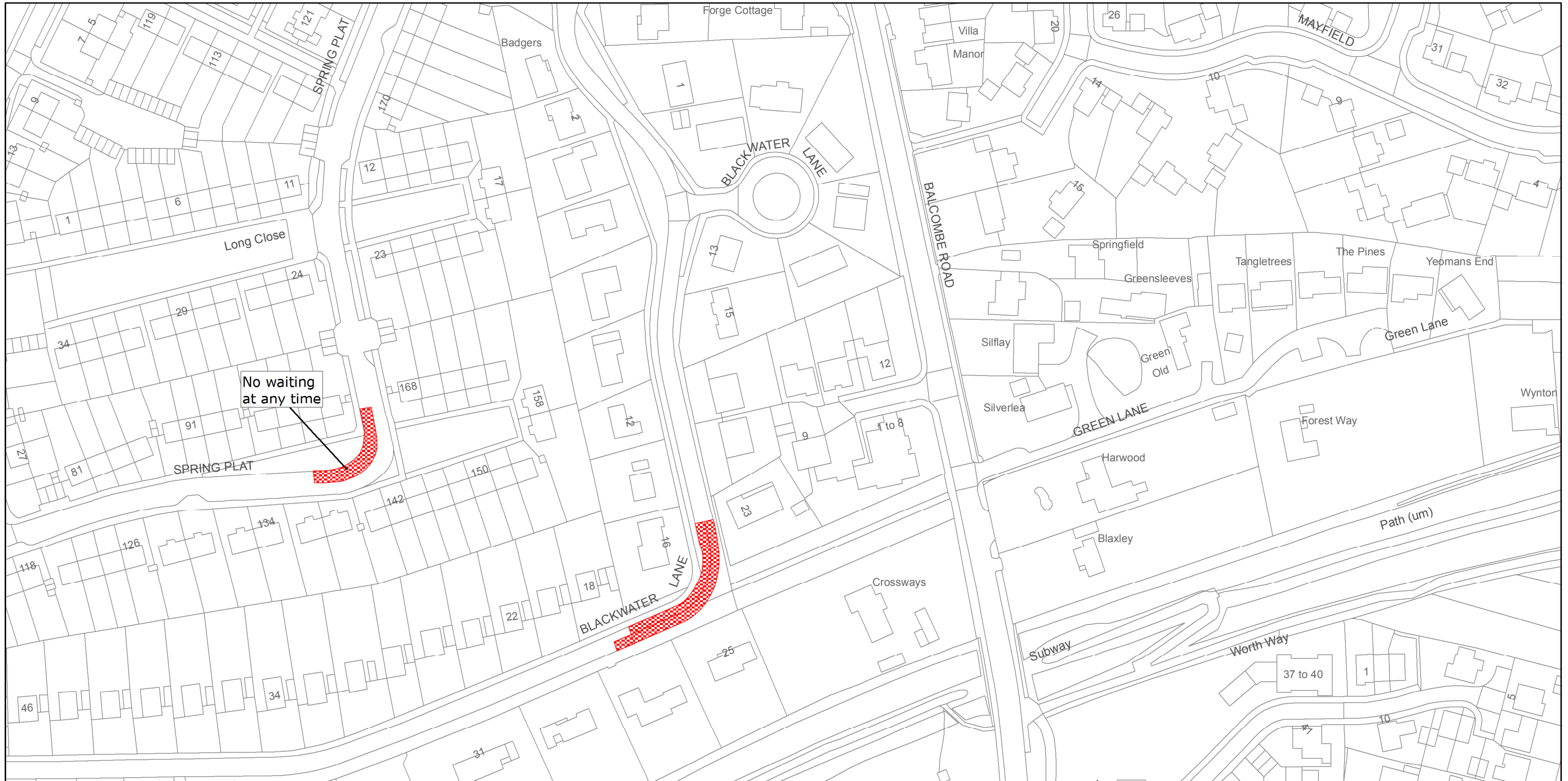
# TILE REF NO. TQ2837SWS

SHEET ISSUE NO 4  
SHEET ACTIVE FROM - 17/02/2014



SCALE:  
1:1,250  
at A3 size





West Sussex County Council  
Highways & Transport  
The Grange  
Tower Street  
Chichester  
West Sussex  
PO19 1RH

CRAWLEY BOROUGH: POUND HILL SOUTH  
AND WORTH WARD

WAITING RESTRICTIONS

Reproduced from or based upon 2010 Ordnance Survey mapping with permission of the Controller of HMSO (c) Crown Copyright reserved.  
Unauthorised reproduction infringes Crown copyright and may lead to prosecution or civil proceedings West Sussex County Council Licence No. 100023447

TILE REF NO.  
TQ2936NES

SHEET ISSUE NO 3  
SHEET ACTIVE FROM - 17/02/2014



SCALE:  
1:1,250  
at A3 size